

## Sample Photographs of ICT Enabled Classrooms



### GPS INFORMATION

Latitude: 22.691111	Longitude: 75.870556	Lat Ref: North
Long Ref: East	Coordinates: 22° 41' 28.00" N , 75° 52' 14.00" E	Altitude: 509m. (Above Sea Level)
Direction Ref:	Direction:	Pointing:

### LOCATION INFORMATION

City: Indore	State: Madhya Pradesh	Country: India
--------------	-----------------------	----------------

## ICT Enabled Classrooms



### GPS INFORMATION

Latitude: 22.691111	Longitude: 75.870833	Lat Ref: North
Long Ref: East	Coordinates: 22° 41' 28.00" N , 75° 52' 15.00" E	Altitude: 511m. (Above Sea Level)
Direction Ref:	Direction:	Pointing:

### LOCATION INFORMATION

City: Indore	State: Madhya Pradesh	Country: India
--------------	-----------------------	----------------

## ICT Enabled Classrooms



### GPS INFORMATION

Latitude: 22.690808	Longitude: 75.870782	Lat Ref: North
Long Ref: East	Coordinates: 22° 41' 26.91" N , 75° 52' 14.81" E	Altitude: 505m. (Above Sea Level)
Direction Ref:	Direction:	Pointing:

### LOCATION INFORMATION

City: Indore	State: Madhya Pradesh	Country: India
--------------	-----------------------	----------------

## ICT Enabled Classrooms



### GPS INFORMATION

 Latitude: 22.690808 


 Longitude: 75.870782 

 Lat Ref: North 

 Long Ref: East 

 Coordinates: 22° 41' 26.91" N , 75° 52' 14.81" E 

 Altitude: 505m. (Above Sea Level) 


 Direction Ref: 

 Direction: 

 Pointing: 

### LOCATION INFORMATION

 City: Indore

 State: Madhya Pradesh

 Country: India

## ICT Enabled Classrooms



### GPS INFORMATION

Latitude: 22.690808	Longitude: 75.870782	Lat Ref: North
Long Ref: East	Coordinates: 22° 41' 26.91" N , 75° 52' 14.81" E	Altitude: 505m. (Above Sea Level)
Direction Ref:	Direction:	Pointing:

### LOCATION INFORMATION

City: Indore	State: Madhya Pradesh	Country: India
--------------	-----------------------	----------------

## ICT Enabled Classrooms



### GPS INFORMATION

Latitude: 22.690808	Longitude: 75.870782	Lat Ref: North
Long Ref: East	Coordinates: 22° 41' 26.91" N, 75° 52' 14.81" E	Altitude: 505m. (Above Sea Level)
Direction Ref:	Direction:	Pointing:

### LOCATION INFORMATION

City: Indore	State: Madhya Pradesh	Country: India
--------------	-----------------------	----------------

## ICT Enabled Classrooms



Latitude: 22.691334	Longitude: 75.870318	Lat Ref: North
Long Ref: East	Coordinates: 22° 41' 28.80" N , 75° 52' 13.14" E	Altitude: 510m. (Above Sea Level)
Direction Ref:	Direction:	Pointing:



### GPS INFORMATION

Latitude: 22.690928	Longitude: 75.870317	Lat Ref: North
Long Ref: East	Coordinates: 22° 41' 27.34" N , 75° 52' 13.14" E	Altitude: 0m. (Above Sea Level)
Direction Ref:	Direction:	Pointing:

### LOCATION INFORMATION

City: Indore	State: Madhya Pradesh	Country: India
--------------	-----------------------	----------------

## ICT Enabled Classrooms



### GPS INFORMATION

Latitude: 22.680295	Longitude: 75.881580	Lat Ref: North
Long Ref: East	Coordinates: 22° 40' 49.06" N , 75° 52' 53.69" E	Altitude: 516m. (Above Sea Level)
Direction Ref:	Direction:	Pointing:

### LOCATION INFORMATION



City: Indore	State: Madhya Pradesh	Country: India
--------------	-----------------------	----------------



## ICT Enabled Classrooms



### GPS INFORMATION


 Latitude: 22.680709 


 Longitude: 75.881532 


 Lat Ref: North 


 Long Ref: East 

 Coordinates: 22° 40' 50.55" N , 75° 52' 53.52" E 

 Altitude: 511m. (Above Sea Level) 


 Direction Ref: 

 Direction: 

 Pointing: 

### LOCATION INFORMATION

 City: Indore

 State: Madhya Pradesh

 Country: India

## Video Conferencing Facility



GPS INFORMATION		
Latitude: 22.686325	Longitude: 75.872264	Lat Ref: North
Long Ref: East	Coordinates: 22° 41' 10.77" N, 75° 52' 20.15" E	Altitude: 526m. (Above Sea Level)
Direction Ref:	Direction:	Pointing:
LOCATION INFORMATION		
City: Indore	State: Madhya Pradesh	Country: India

## ICT Enabled Classrooms



Class Room No. 1



Class Room No. 1

## ICT Enabled Classrooms



Class room No. 2



Class Room No. 3

## ICT Enabled Classrooms



Class Room No. 3



Class Room No. 4

## ICT Enabled Classrooms



Class Room No. 5



Class Room No. 5

## ICT Enabled Classrooms



Class Room No. 5



Seminar Hall

# Wi-Fi Enabled Laboratories



Instrument Room



Research Laboratory



## Wi-Fi Enabled Laboratories



Machine Room



Pharmacology Instrument Room

## Wi-Fi Enabled Laboratories



Pharmacognosy Laboratory



Pharmaceutical Chemistry laboratory

# Wi-Fi Enabled Laboratories



Research Laboratory



Research Laboratory

## Wi-Fi Enabled Laboratories



Pharmaceutics laboratory



Pharmaceutical Chemistry Laboratory

## Wi-Fi Enabled Laboratories



Pharmaceutical Chemistry Laboratory



Pharmaceutical Analysis Laboratory

## Wi-Fi Enabled Laboratories



Pharmacology Laboratory



Physical Pharmacy Laboratory

## Wi-Fi Enabled Laboratories



Biopharmaceutics Laboratory



Pharmaceutical Chemistry Laboratory

## Wi-Fi Enabled Laboratories



Research Laboratory



Microbiology Laboratory (Asceptic area)



## Wi-Fi Enabled Laboratories



Computer Laboratory



Computer Aided Drug Design Laboratory

## Wi-Fi Enabled Library & Central Store



Library



Central Store

## ICT Enabled Smart Classrooms and Seminar Halls





**Smart Class: Room no. 118**

**SILVER JUBILEE CELEBRATIONS**

**INAUGURATION**

School of Electronics  
D. J. Somaiya Institute of Technology  
National Science Week 2018  
"Open House for Collegiate"  
Date: 15/07/2018

